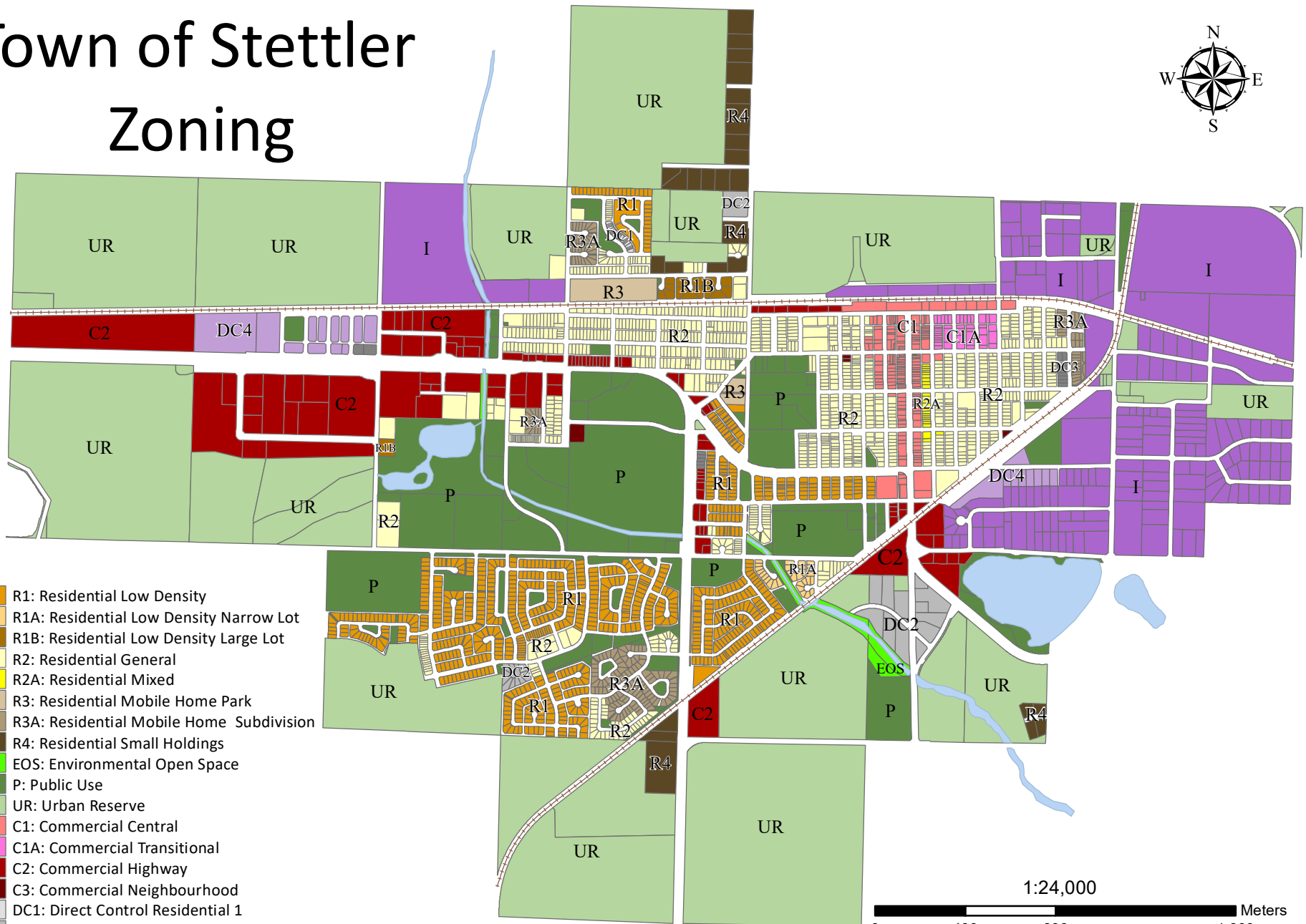




Town of Stettler Zoning



- R1: Residential Low Density
- R1A: Residential Low Density Narrow Lot
- R1B: Residential Low Density Large Lot
- R2: Residential General
- R2A: Residential Mixed
- R3: Residential Mobile Home Park
- R3A: Residential Mobile Home Subdivision
- R4: Residential Small Holdings
- EOS: Environmental Open Space
- P: Public Use
- UR: Urban Reserve
- C1: Commercial Central
- C1A: Commercial Transitional
- C2: Commercial Highway
- C3: Commercial Neighbourhood
- DC1: Direct Control Residential 1
- DC2: Direct Control Residential 2
- DC3: Direct Control Commercial Neighbourhood District
- DC4: Urban Reserve Direct Control
- I: Industrial

1:24,000



Map produced March 2025
Intended for general information only,
the Town of Stettler is not responsible
for any errors or omissions.